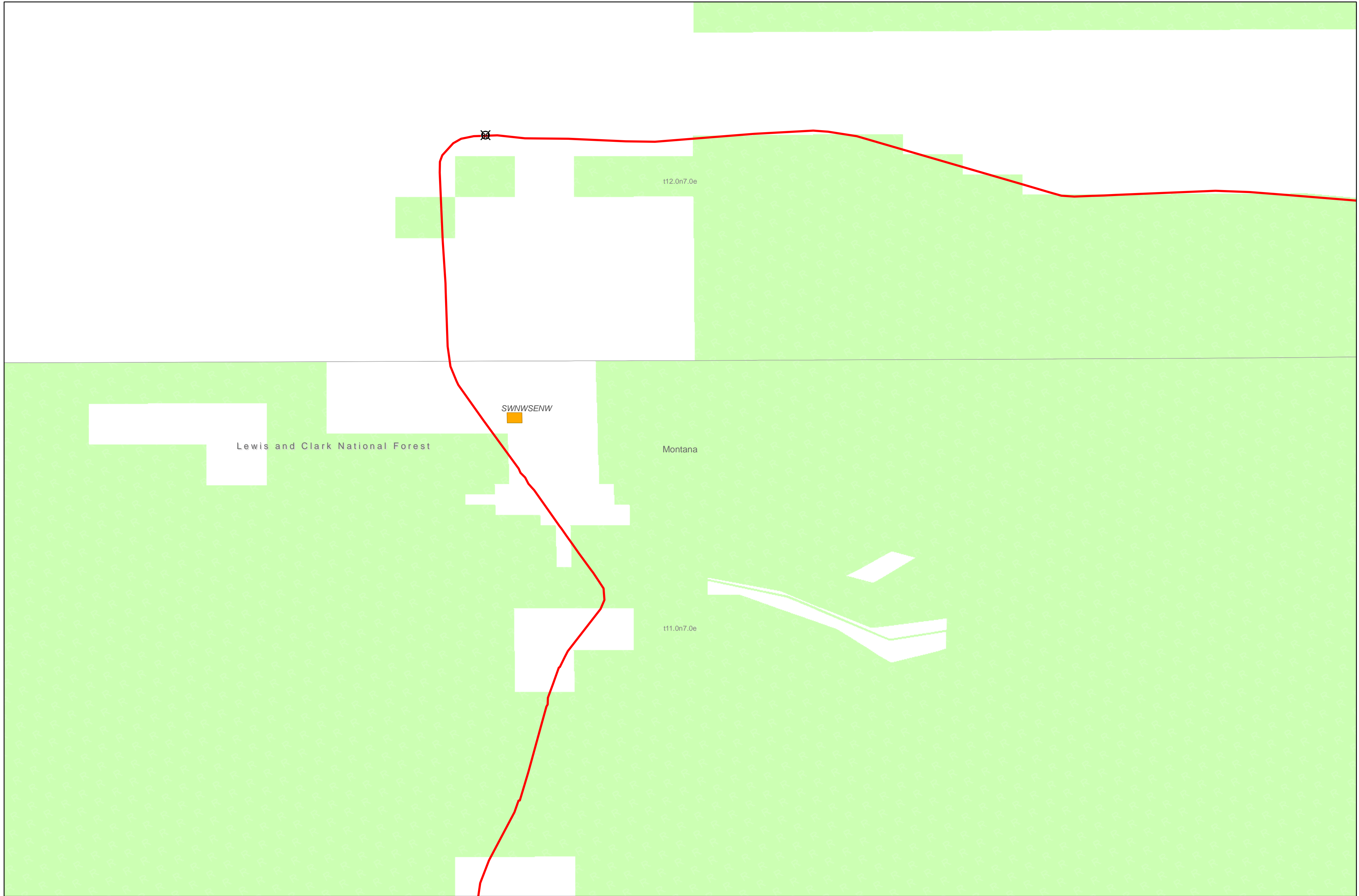








Lewis and Clark National Forest



-  USFS parcels potentially eligible for sale
 -  State boundary
 -  County boundary
 -  Administrative Forest boundary
 -  PLSS Townships
 -  USFS ownership
- Map created February 7th, 2007

1:24,817

Disclaimer: All parcels shown are subject to change without prior notification. The Forest Service does not warrant the current condition of title for parcels shown. Outstanding rights and restrictions may encumber the title to any or all of the subject parcels.

